





LEGEND

-  PROJECT BOUNDARY
-  CONCEPTUAL RIGHT-OF-WAY
-  100-YEAR FLOOD PLAIN
-  WETLAND

SEWER FEASIBILITY STUDY
BALDWIN HILL INDUSTRIAL PARK
CONCEPTUAL ROAD LAYOUT
TOWN OF LEDYARD, CONNECTICUT
FEBRUARY 2006 SCALE: 1"=500'