

**STATE OF CONNECTICUT  
DEPARTMENT OF ENVIRONMENTAL PROTECTION**



**OFFICE OF LONG ISLAND SOUND PROGRAMS  
Notice of Tentative Determination  
Application #201102769-MG  
Ledyard**

The Department of Environmental Protection ("DEP") hereby gives notice it has made a tentative determination to approve an application submitted by Robert Stinnette ("the applicant") under section 22a-361 of the Connecticut General Statutes ("CGS") for a permit to conduct work waterward of the high tide line in tidal, coastal or navigable waters of the State. Specifically, the applicant proposes to retain an existing seawall for flood and erosion control, retain a stone and concrete pad and install a ramp and floating dock for private recreational boating use.


The proposed activity will take place at: 1103 Long Cove Road, Gales Ferry, CT. The address of the permit applicant is: 1103 Long Cove Road, Gales Ferry, CT. The proposed activity will affect coastal resources of Long Cove. The application has been assigned #201102769-MG by this Department. Interested persons may obtain copies of the application from Keith Neilson, Docko, Inc., P.O. Box 421, Mystic, CT 06355, (860) 572-8939. The application is available for inspection at the Town Clerk's office in Ledyard and at the DEP Office of Long Island Sound Programs, 79 Elm Street, Hartford, from 8:30 - 4:30 Monday through Friday. Additional surveys, plans or other materials may be available with the original application file at DEP.

The Director of the Bureau of Aquaculture at the Department of Agriculture has reviewed this proposal and has determined that it will not significantly impact any shellfish area. All interested parties are invited to express their views on the tentative determination concerning this application. Written comments on the application must be submitted to the DEP no later than June 15, 2011. Comments should indicate the application number referenced above and be directed to the DEP Office of Long Island Sound Programs, 79 Elm Street, Hartford, CT 06106-5127. Comments regarding this application may be submitted via electronic mail to: [micheal.grzywinski@ct.gov](mailto:micheal.grzywinski@ct.gov).

The Department of Environmental Protection is an affirmative action/equal opportunity employer and service provider. In conformance with the Americans with Disabilities Act, DEP makes every effort to provide equally effective services for persons with disabilities. Individuals with disabilities who need this information in an alternative format, to allow them to benefit and/or participate in the agency's programs and services, should call 860-424-3051 or 860-418-5937 or e-mail Barbara Viadella, ADA Coordinator, at [barbara.viadella@ct.gov](mailto:barbara.viadella@ct.gov). Persons who are hearing impaired should call the State of Connecticut relay number 711.

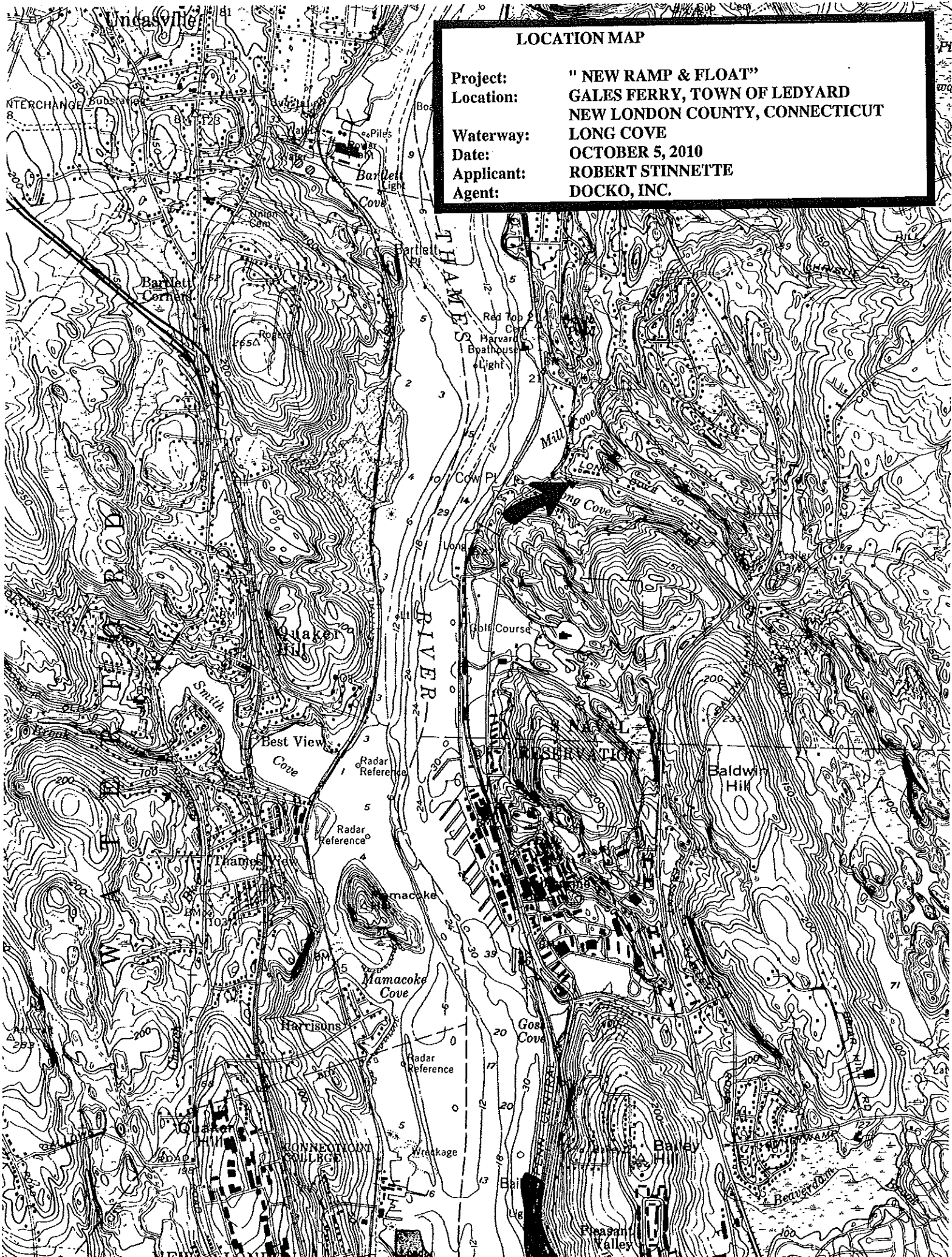
May 16, 2011

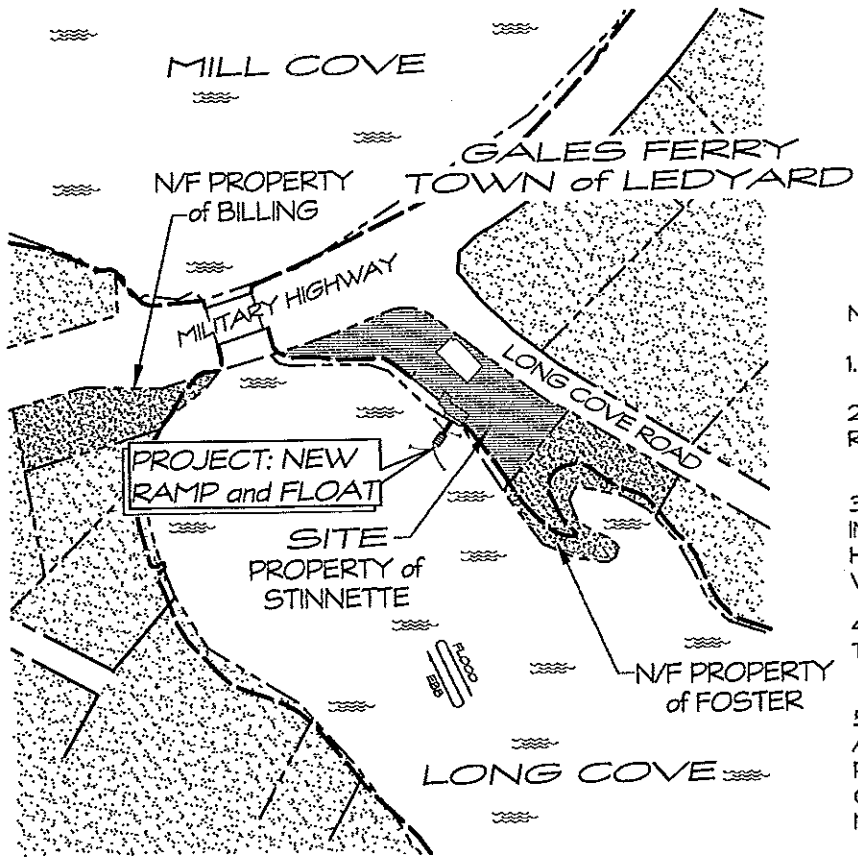

Approved By: \_\_\_\_\_

  
Brian P. Thompson, Director

**LOCATION MAP**

**Project:** "NEW RAMP & FLOAT"  
**Location:** GALES FERRY, TOWN OF LEDYARD  
NEW LONDON COUNTY, CONNECTICUT  
**Waterway:** LONG COVE  
**Date:** OCTOBER 5, 2010  
**Applicant:** ROBERT STINETTE  
**Agent:** DOCKO, INC.





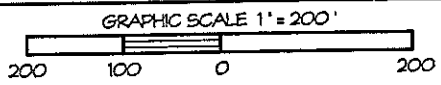
**NOTES:**

1. ELEVATION DATUM IS MEAN LOW WATER (MLW).
2. TIDE DATA IS TAKEN FROM 2010 NOAA TIDE TABLES REFERENCE : YALE BOAT HOUSE/NEW LONDON.
3. PROJECT DESCRIPTION:  
INSTALL A NEW 8-FT X 12-FT FLOAT WITH ASSOCIATED HINGED RAMP AND ANCHOR RESTRAINTS, WATERWARD OF THE HIGH TIDE LINE.
4. PROJECT PURPOSE:  
THIS IS A PRIVATE DOCK FOR RECREATIONAL BOATING.
5. THESE APPLICATION DRAWINGS REPRESENT A COMPILATION OF SURVEYS FOR ENVIRONMENTAL PERMIT PURPOSES. THEY ARE NOT CONSTRUCTION CONTRACT DOCUMENTS. A TOWN BUILDING PERMIT MAY BE REQUIRED.

**6. ADJOINING PROPERTY OWNERS:**


<b>SOUTHWEST:</b>	<b>NORTHWEST:</b>	<b>EAST:</b>
PAUL E. & SUSAN M. BILLING 139 MILITARY HIGHWAY GALES FERRY, CT 06335	CT DEPT OF TRANSPORTATION 2800 BERLIN TURNPIKE NEWINGTON, CT 06037	CHRISTOPHER G. & JILL R. FOSTER 1102 LONG COVE ROAD GALES FERRY, CT 06335

**OVERALL PLAN**




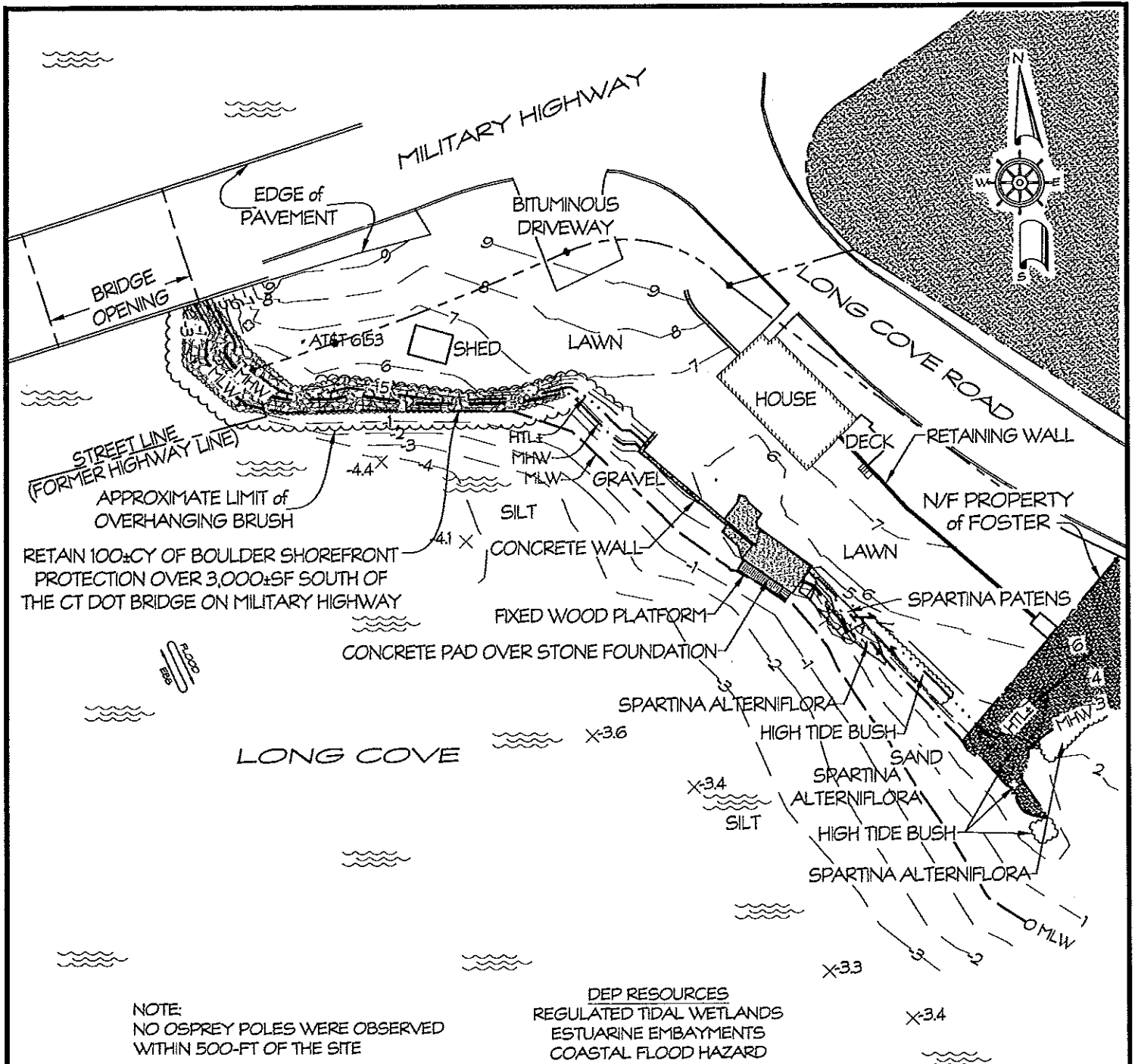
**PROJECT:** NEW RAMP and FLOAT  
**LOCATION:** GALES FERRY - TOWN of LEDYARD  
NEW LONDON COUNTY, CONNECTICUT  
**WATERWAY:** LONG COVE  
**DATE:** OCTOBER 5, 2010  
**APPLICANT:** ROBERT STINETTE

**AGENT:** SHEET 1 OF 4  
**DOCKO, INC.**  
Keth B. Nelson, PE  
Mystic, CT 06355  
860 572 8939 FAX 860 572 7569  
EMAIL: docko@snet.net

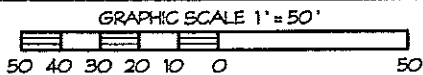


DWG 04-09-1606





**EXISTING CONDITIONS**




SURVEY by RESOURCE MANAGEMENT & MAPPING

PROJECT: NEW RAMP and FLOAT


LOCATION: GALES FERRY - TOWN of LEDYARD  
NEW LONDON COUNTY, CONNECTICUT

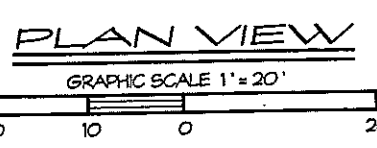
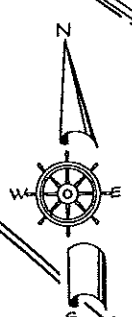
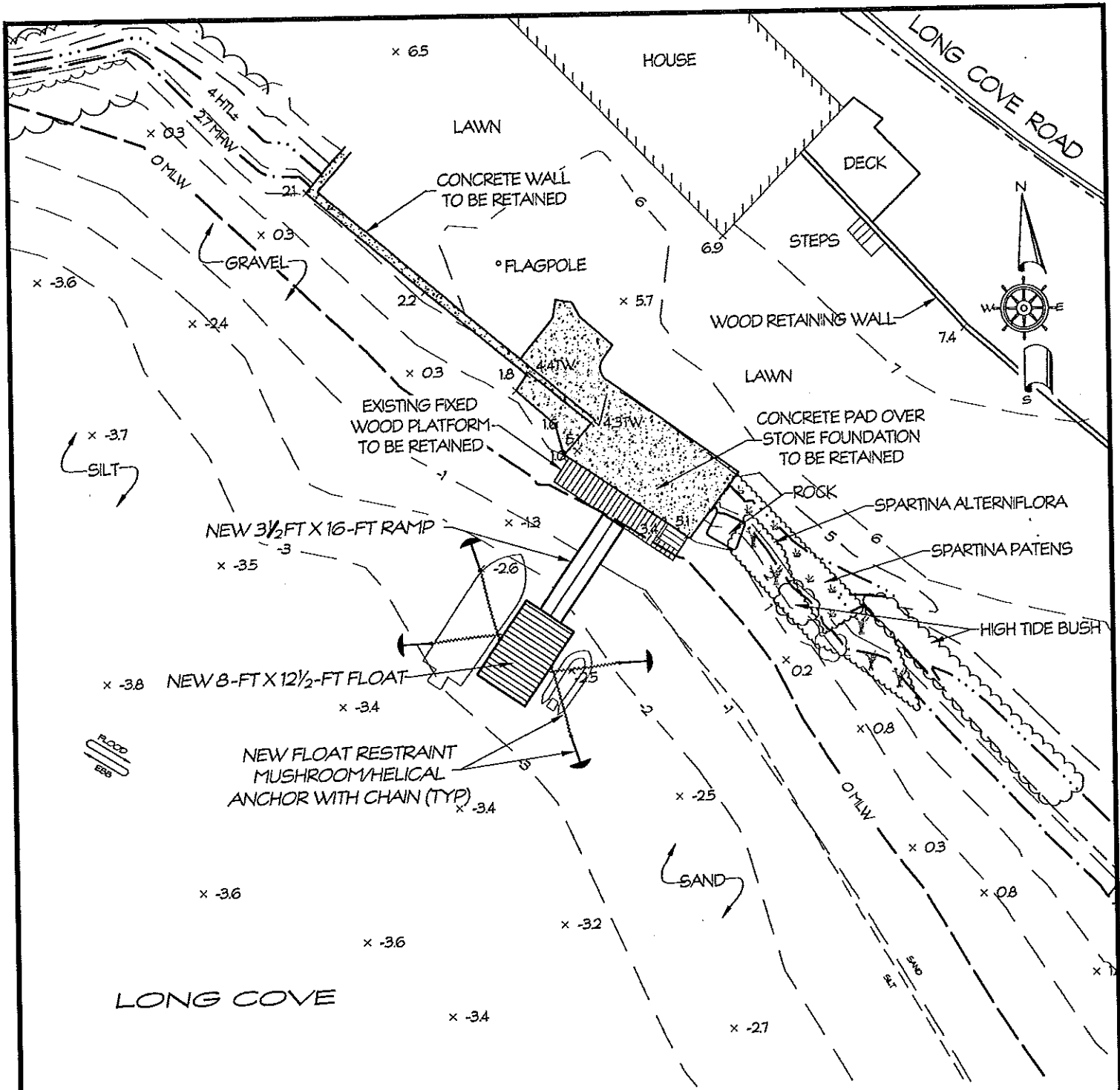
WATERWAY: LONG COVE  
DATE: OCTOBER 5, 2010  
APPLICANT: ROBERT STINETTE

AGENT: SHEET 2 OF 4  
**DOCKO, INC.**  
Keith B. Neilson, PE  
Mystic, CT 06355  
860 572 8939 FAX 860 572 7569  
EMAIL: docko@snet.net



DWG 04-09-1606







SURVEY by RESOURCE MANAGEMENT & MAPPING

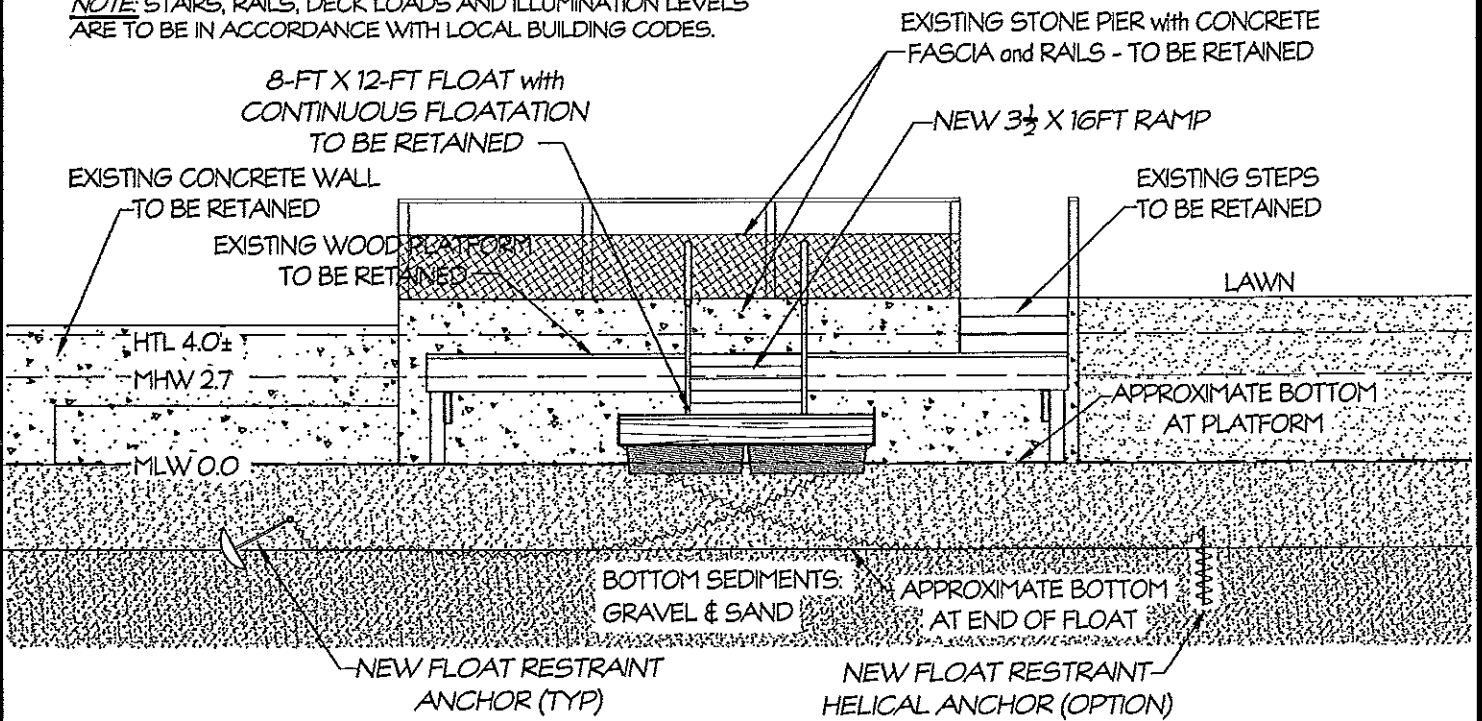
PROJECT: NEW RAMP and FLOAT  
 LOCATION: GALES FERRY - TOWN of LEDYARD  
 NEW LONDON COUNTY, CONNECTICUT  
 WATERWAY: LONG COVE  
 DATE: OCTOBER 5, 2010  
 APPLICANT: ROBERT STINNETTE

AGENT: SHEET 3 OF 4  
**DOCKO, INC.**  
 Keith B. Neilson, PE  
 Mystic, CT 06355  
 860 572 8939 FAX 860 572 7569  
 EMAIL: docko@snet.net

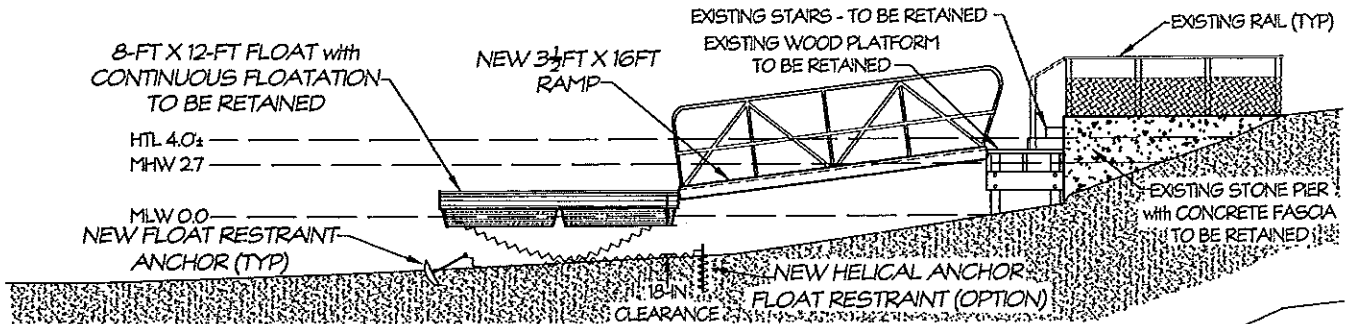
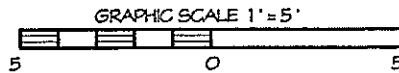
DWG 04-09-1606



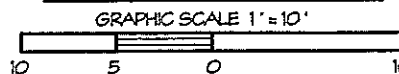
NOTE: STAIRS, RAILS, DECK LOADS AND ILLUMINATION LEVELS ARE TO BE IN ACCORDANCE WITH LOCAL BUILDING CODES.



**END VIEW**




**PROFILE**



SURVEY by RESOURCE MANAGEMENT & MAPPING

PROJECT: NEW RAMP and FLOAT  
 LOCATION: GALES FERRY - TOWN of LEDYARD  
 NEW LONDON COUNTY, CONNECTICUT  
 WATERWAY: LONG COVE  
 DATE: OCTOBER 5, 2010  
 APPLICANT: ROBERT STINNETTE  
 AGENT: SHEET 4 OF 4  
**DOCKO, INC.**  
 Keith B. Neilson, PE  
 Mystic, CT 06355  
 860 572 8939 FAX 860 572 7569  
 EMAIL: docko@snet.net



DWG 04-09-1606

