

Connecticut Department of  
**ENERGY &  
ENVIRONMENTAL  
PROTECTION**

**OFFICE OF LONG ISLAND SOUND PROGRAMS**  
**Notice of Tentative Determination**  
**Application #200802597-MG**  
**Ledyard (Gales Ferry)**

The Department of Energy and Environmental Protection ("DEEP") hereby gives notice it has made a tentative determination to approve an application submitted by Gales Ferry Marina ("the applicant") under section 22a-361 of the Connecticut General Statutes ("CGS") for a permit to conduct work waterward of the high tide line in tidal, coastal or navigable waters of the State. Specifically, the applicant proposes to relocate an existing floating dock and to install new floating docks for recreational boating use.

The proposed activity will take place at: 55 Chapman Lane, Gales Ferry, CT. The address of the permit applicant is: 55 Chapman Lane, Gales Ferry, CT. The proposed activity will affect coastal resources of Clark Cove. The application has been assigned #200802597-MG by this Department. Interested persons may obtain copies of the application from Keith Neilson, Docko, Inc., P.O. Box 421, Mystic, CT 06355, (860) 572-8939. The application is available for inspection at the Town Clerk's office in Ledyard and at the DEEP Office of Long Island Sound Programs, 79 Elm Street, Hartford, from 8:30 - 4:30 Monday through Friday. Additional surveys, plans or other materials may be available with the original application file at DEEP.

The Director of the Bureau of Aquaculture at the Department of Agriculture has reviewed this proposal and has determined that it will not significantly impact any shellfish area. All interested parties are invited to express their views on the tentative determination concerning this application. Written comments on the application must be submitted to the DEEP no later than August 23, 2011. Comments should indicate the application number referenced above and be directed to the DEEP Office of Long Island Sound Programs, 79 Elm Street, Hartford, CT 06106-5127. Comments regarding this application may be submitted via electronic mail to: [micheal.grzywinski@ct.gov](mailto:micheal.grzywinski@ct.gov).

The DEEP is an affirmative action/equal opportunity employer and service provider. In conformance with the Americans with Disabilities Act, DEEP makes every effort to provide equally effective services for persons with disabilities. Individuals with disabilities who need this information in an alternative format, to allow them to benefit and/or participate in the agency's programs and services, should call 860-424-3035 or e-mail the ADA Coordinator, at [DEEP.aaoffice@ct.gov](mailto:DEEP.aaoffice@ct.gov). Persons who are hearing impaired should call the State of Connecticut relay number 711.

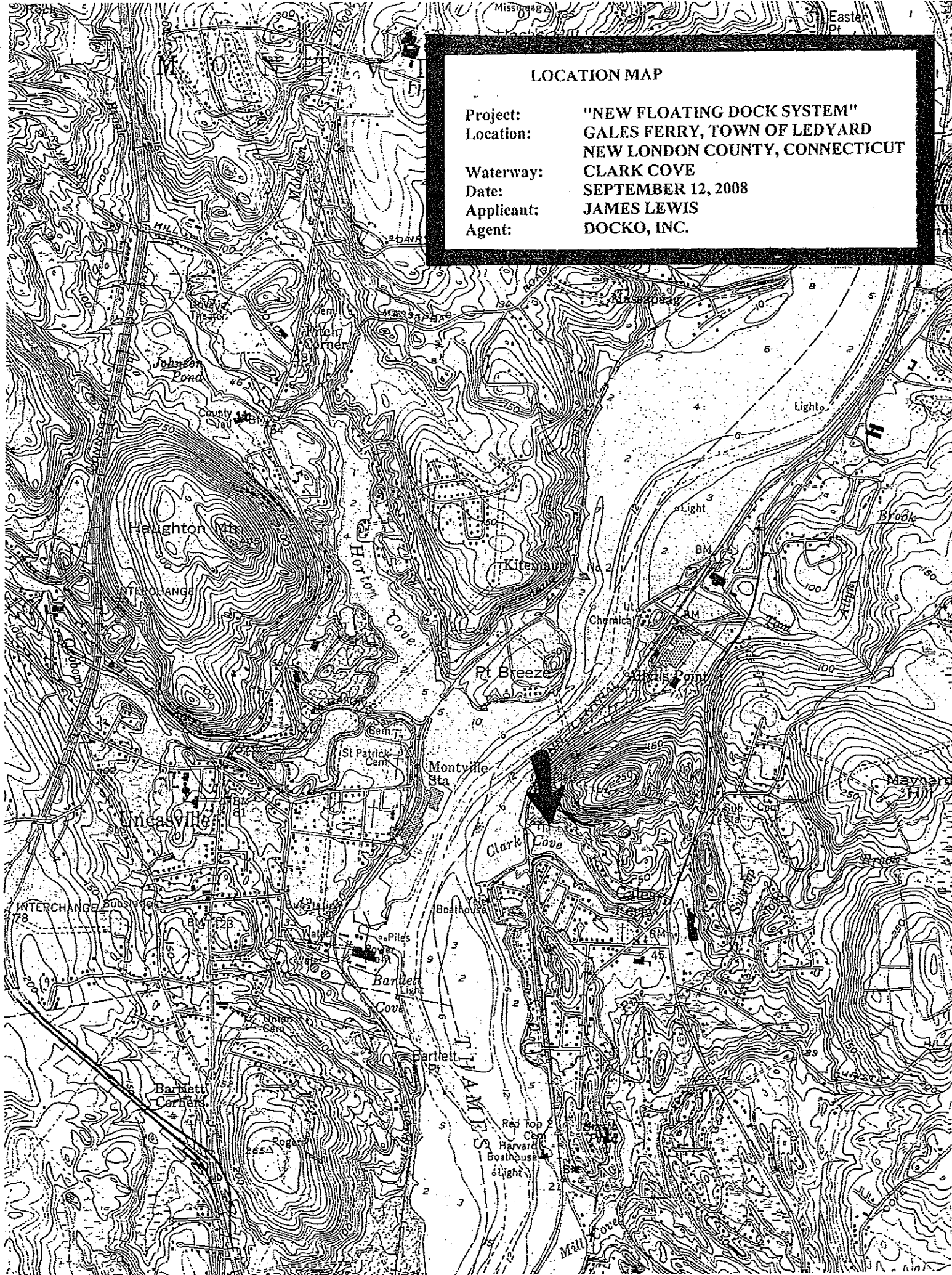
July 24, 2011

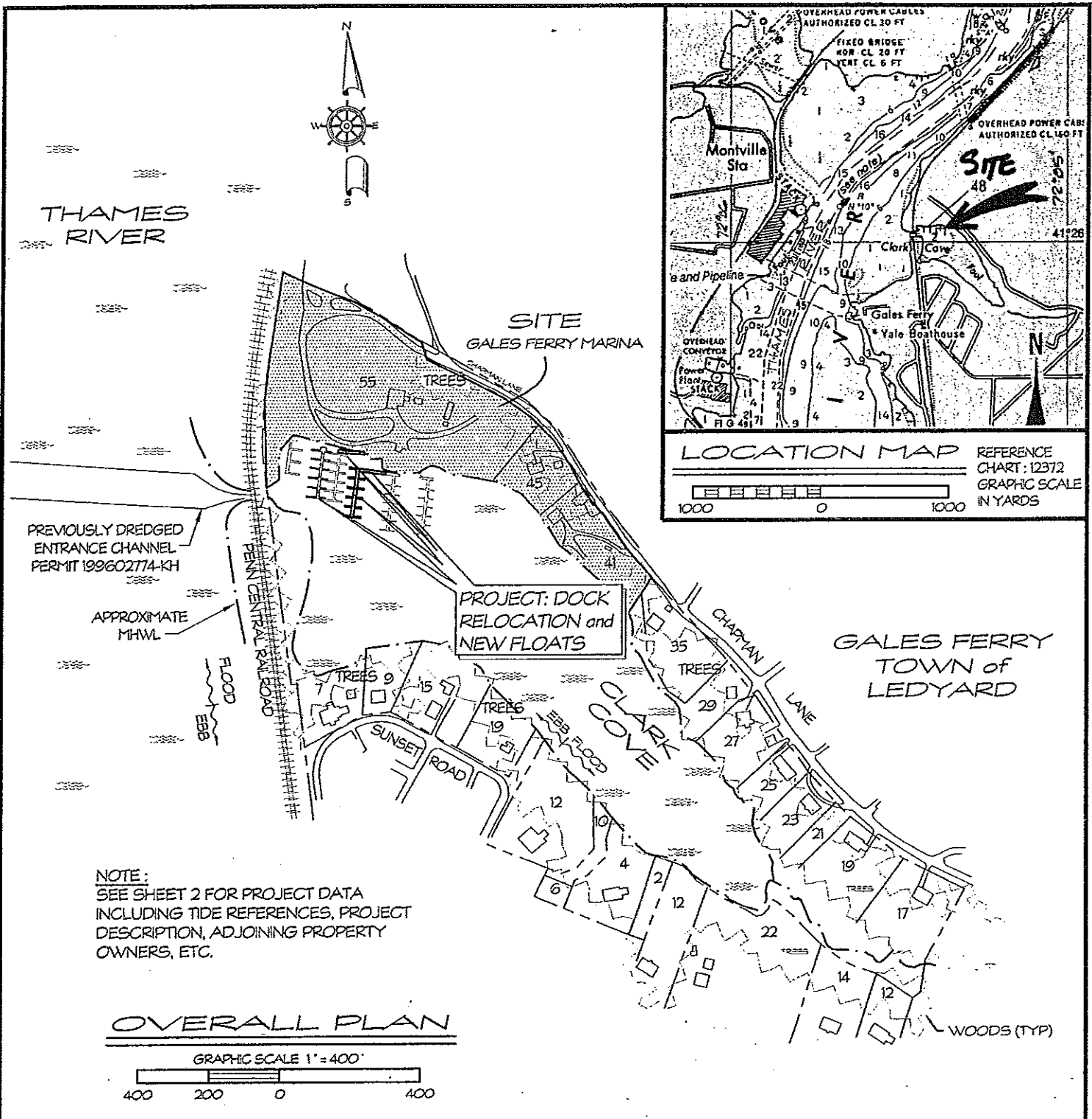
Approved By:

Brian P. Thompson, Director

LOCATION MAP

Project: "NEW FLOATING DOCK SYSTEM"  
Location: GALES FERRY, TOWN OF LEDYARD  
NEW LONDON COUNTY, CONNECTICUT  
Waterway: CLARK COVE  
Date: SEPTEMBER 12, 2008  
Applicant: JAMES LEWIS  
Agent: DOCKO, INC.





PROJECT: NEW FLOATING DOCKS

LOCATION: GALES FERRY, TOWN of LEDYARD  
NEW LONDON COUNTY, CONNECTICUT

WATERWAY: CLARK COVE

DATE: SEPTEMBER 12, 2008

APPLICANT: JAMES LEWIS

AGENT: SHEET 1 OF 5  
**DOCKO, INC.**  
Keith B. Neilson, PE  
Mystic, CT 06355  
860 572 8939 FAX 860 572 7569  
EMAIL: docko@snet.net

**DOCKO, INCORPORATED**

DWG 94-01-420



NOTES:

1. Tidal Datum is NGVD 1929.

2. Tide Data is from the 2008 NOAA Tide Tables.

3. Project Description:

Install an 8-FT wide X 78±LF access float, A 10 FT BY 16 FT landing float and 60±LF of 8 FT wide lift well staging/ service float with associated hinged access ramps and restraint piles and 140±LF of 8-FT wide main float with eleven 4-FT x 20-FT finger floats, all with associated restraint and tie-off piles. Relocate an existing floating dock system 43±-FT to the northwest, Install a 60±-ft x 8-ft wide staging/service float with a 10-ft x 16-ft ramp landing and associated ramp and restraint piles, all waterward of the high tide line.

4. Project Purpose:

This project is to expand an existing commercial marina serving recreational boating. The expansion will occur within the existing marina footprint.

5. These application drawings represent a Class "D" survey for permit purposes they are not construction contract documents.

6. Abutters:

West: Providence & Worcester Railroad Company  
Cemetery Road  
Plainfield, CT 06374

East: Lucille A. Lupinacci  
35 Chapman Lane  
Gales Ferry, CT 06335

PROJECT: NEW FLOATING DOCKS

LOCATION: GALES FERRY, TOWN OF LEDYARD  
NEW LONDON COUNTY, CONNECTICUT

WATERWAY: CLARK COVE


DATE: SEPTEMBER 12, 2008

APPLICANT: JAMES LEWIS


AGENT: SHEET 2 OF 7

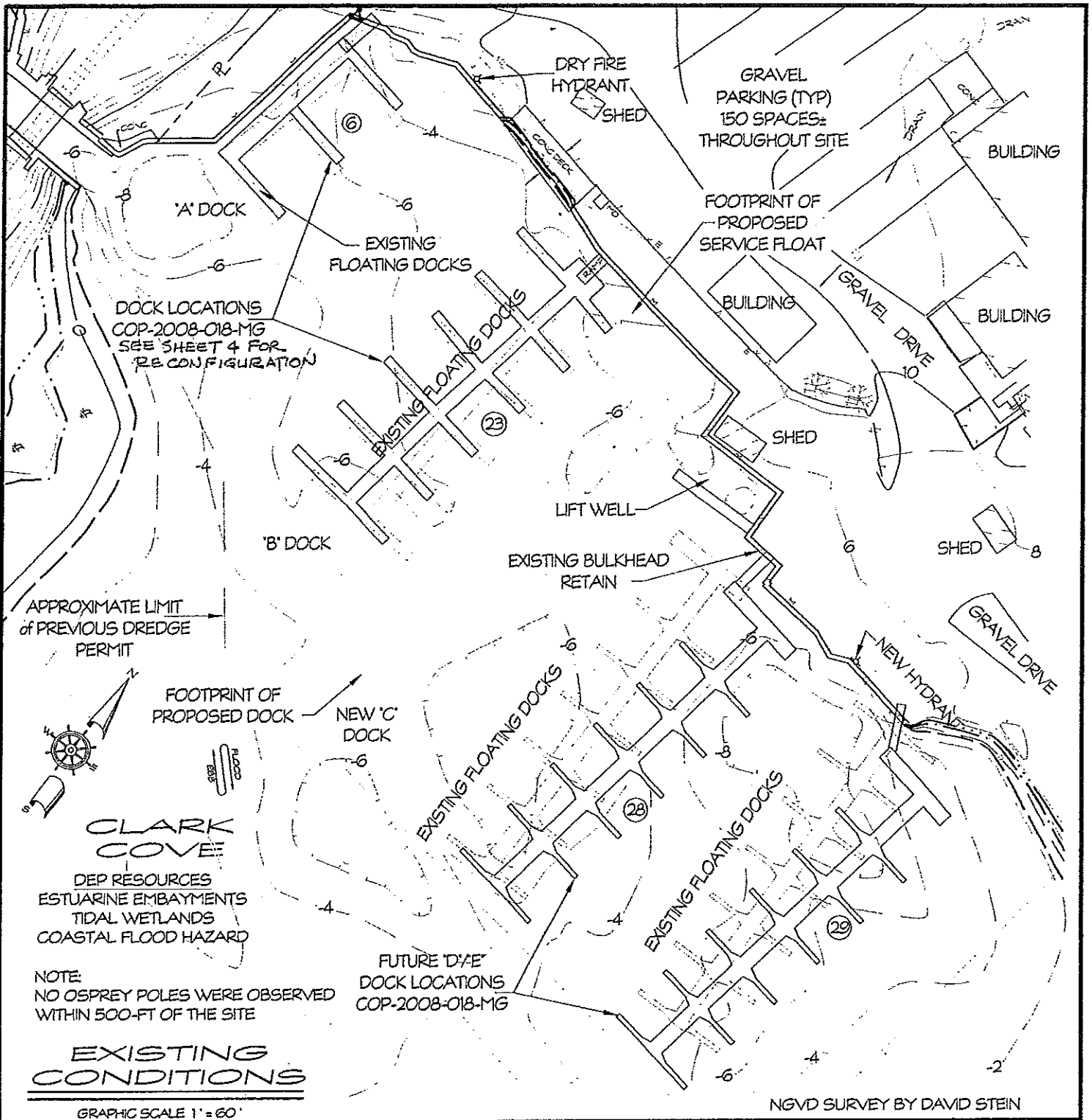
**DOCKO, INC.**

Keith B. Neilson, PE  
Mystic, CT 06355  
860 572-8939



DWG 94-01-420.02






PROJECT: NEW FLOATING DOCK SYSTEM

LOCATION: GALES FERRY, TOWN of LEDYARD  
NEW LONDON COUNTY, CONNECTICUT

WATERWAY: CLARK COVE  
DATE: SEPTEMBER 12, 2008  
APPLICANT: JAMES LEWIS

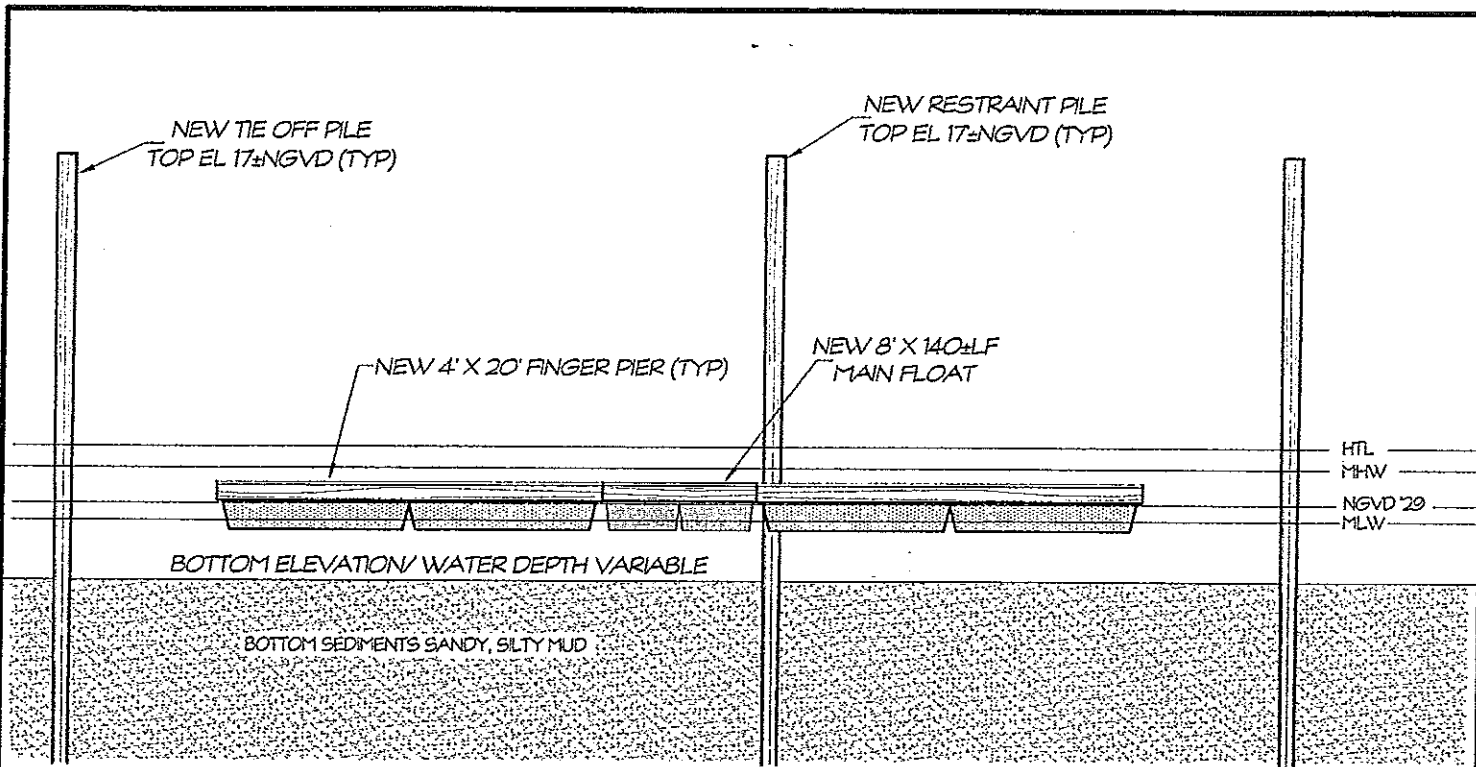
AGENT: SHEET 3 OF 5  
**DOCKO, INC.**  
Keith B. Neilson, PE  
Mystic, CT 06355  
860 572 8939 FAX 860 572 7569  
EMAIL: docko@snet.net



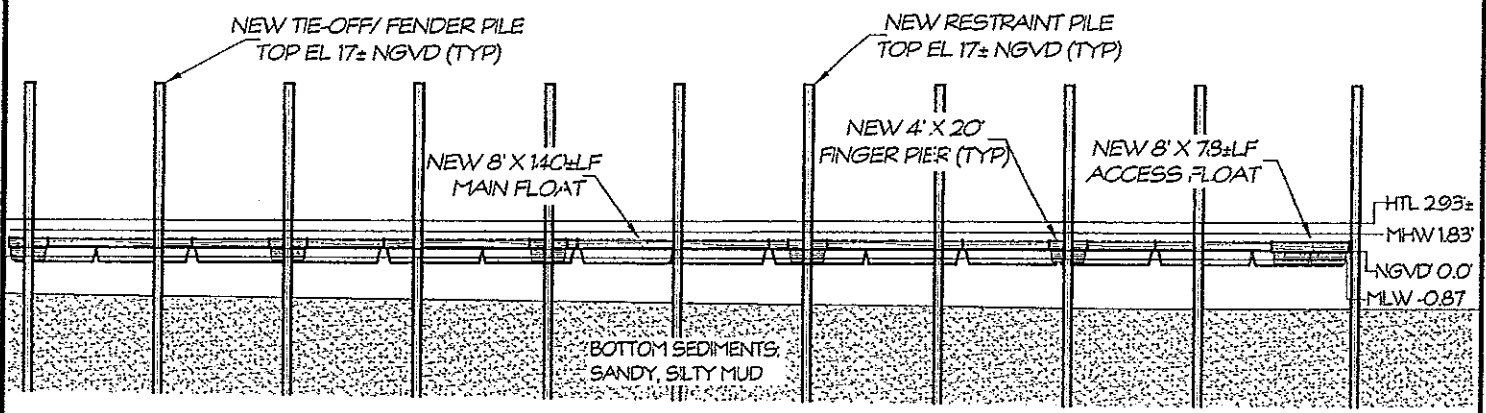
DWG 04-01-420







**END VIEW**  
 GRAPHIC SCALE 1" = 10'  
 10 5 0 10



**PROFILE**  
 GRAPHIC SCALE 1" = 20'  
 20 10 0 20

PROJECT: NEW FLOATING DOCKS  
 LOCATION: GALES FERRY, TOWN OF LEDYARD  
 NEW LONDON COUNTY, CONNECTICUT  
 WATERWAY: CLARK COVE  
 DATE: SEPTEMBER 12, 2008  
 APPLICANT: JAMES LEWIS

AGENT: SHEET 5 OF 5  
**DOCKO, INC.**  
 Keith B. Neilson, PE  
 Mystic, CT 06355  
 860 572-8939

