
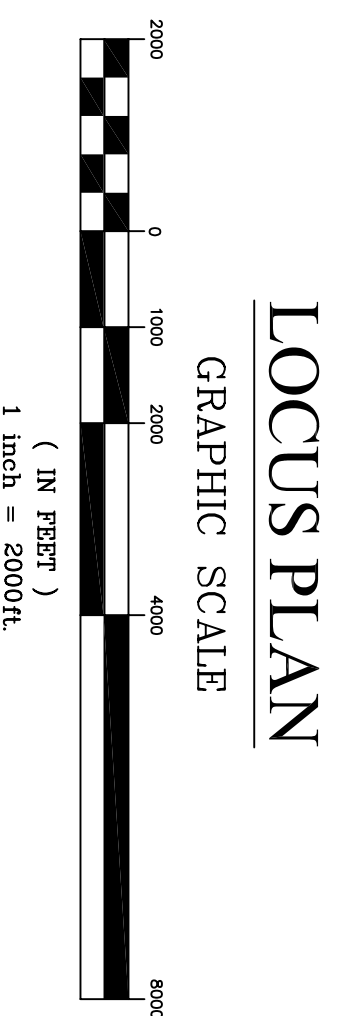
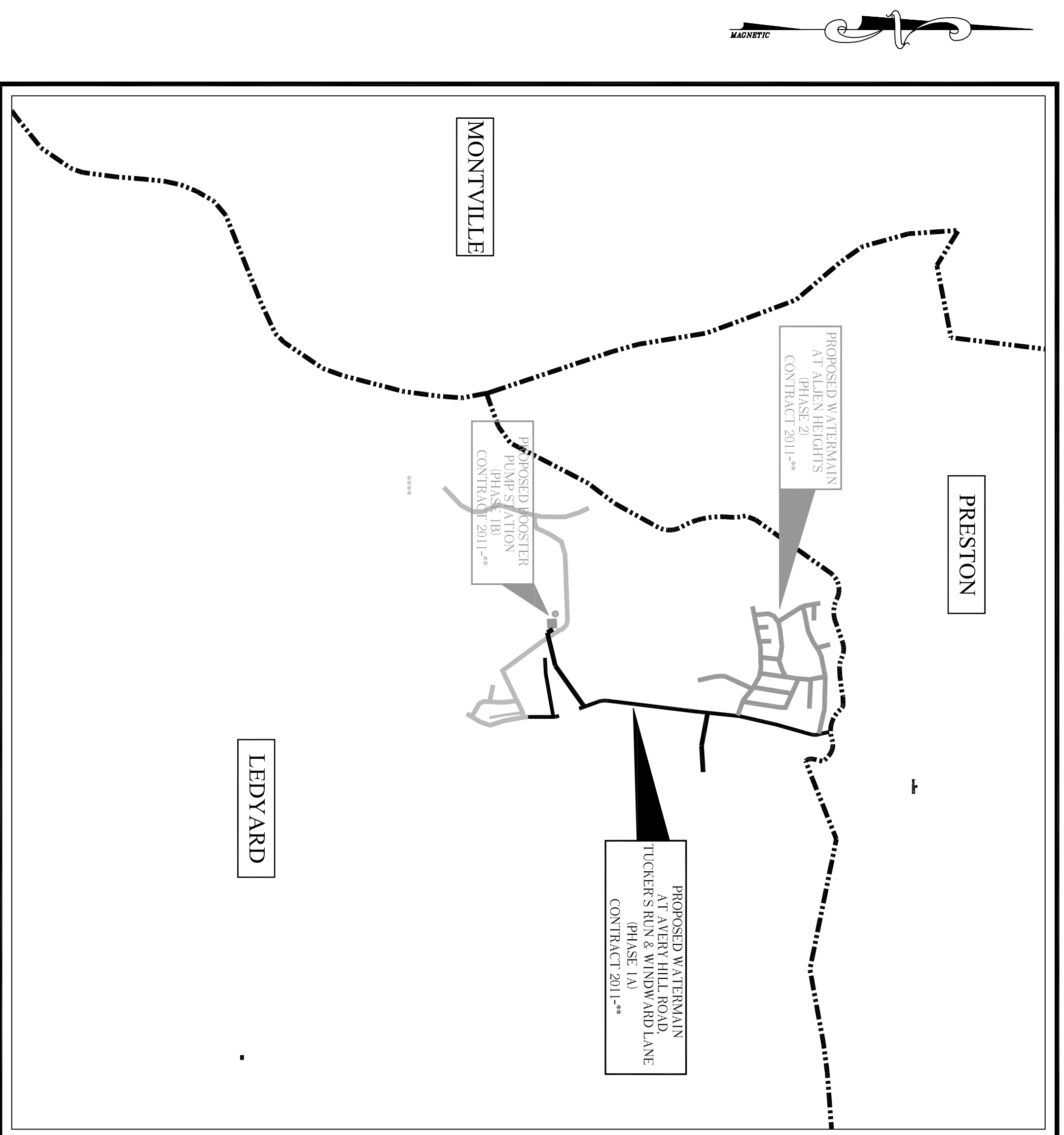


WATER POLLUTION CONTROL AUTHORITY LEDYARD, CONNECTICUT CONSTRUCTION OF WATERMAINS AND APPURTENANT WORK AT AVERY HILL ROAD, TUCKER'S RUN & WINDWARD LANE - PHASE 1A CONTRACT No.



2011-***

INDEX OF DRAWINGS

SHEET NO. TITLE

1. PLANS 1 - HOLMBERG EASEMENT
2. PLANS 2 - AVERY HILL ROAD
3. PLANS 3 - AVERY HILL ROAD
4. PLANS 4 - AVERY HILL ROAD
5. PLANS 5 - TUCKER'S RUN & WINDWARD LANE
6. PLANS 6 - INSTALLATION OF HYDRANT ASSEMBLIES WITHIN AVERY HILL TRAILER PARK
7. CONSTRUCTION DETAILS
8. SEDIMENTATION, EROSION CONTROL AND KEY PLAN

NOTES:

1. REFER TO THE APPENDIX OF THE PROJECT MANUAL FOR GENERAL NOTES & LEGEND.
2. INFORMATION ON EXISTING CONDITIONS SHOWN ON THE DRAWINGS IS BASED ON SUMMER 2009 SURVEY BY AMORY ENGINEERS, SUPPLEMENTED BY TOWN OF LEDYARD GIS, MAPPING AND IS APPROXIMATE ONLY.

AUGUST 2011

AMORY ENGINEERS, P.C.
DUXBURY, MASSACHUSETTS

LATEST REVISION: AUGUST 11, 2011