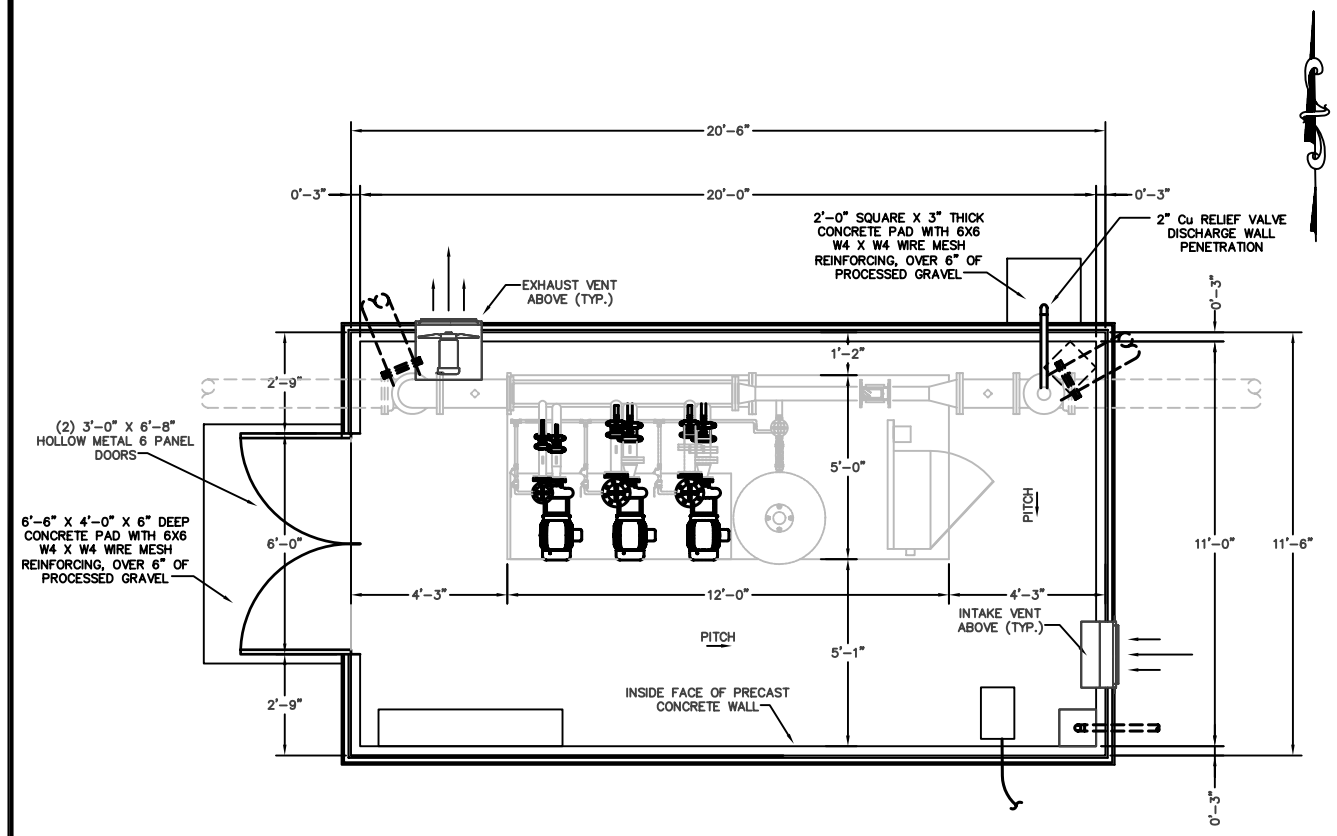

FLOOR PLAN

SCALE: 3/8" = 1'-0"



EXISTING BUILDING TO BE RELOCATED

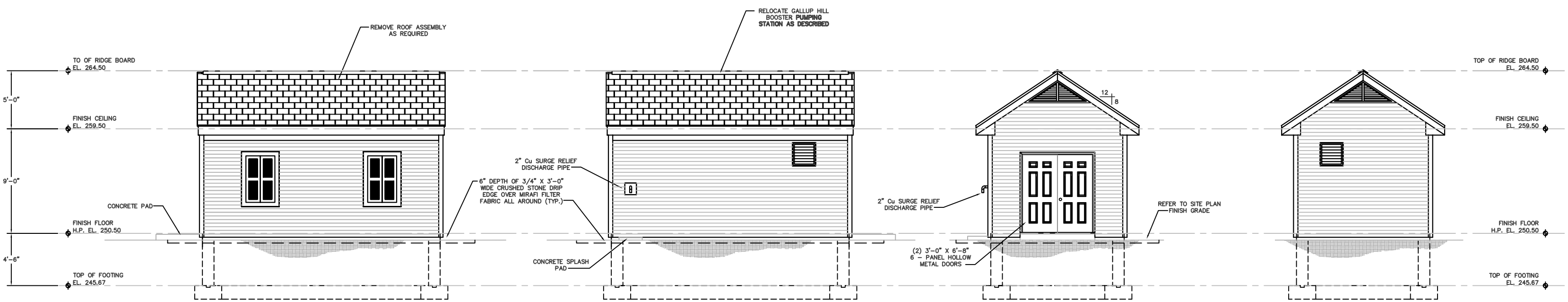

SOUTH ELEVATION

SCALE: 1/4" = 1'-0"

NORTH ELEVATION

SCALE: 1/4" = 1'-0"

WEST ELEVATION

SCALE: 1/4" = 1'-0"

EAST ELEVATION

SCALE: 1/4" = 1'-0"

REVISIONS		
NO.	ITEM	DATE

AMORY ENGINEERS, P.C.

DATE: _____

AMORY ENGINEERS, P.C.

DUXBURY, MASSACHUSETTS

DRAWN BY: PGB/RJT	FILE NAME: AS SHOWN	SCALE: AS SHOWN	
DESIGNED BY: PGB/RJT	JOB NO.: 3331	DWG. NO.: 1534	
CHECKED BY: RSJ	DATE: 8/15/09	CONTRACT: 2010-**	

WATER POLLUTION CONTROL AUTHORITY
LEDYARD, CONNECTICUT

RELOCATION OF BOOSTER PUMPING STATION
TO SERVE ALJEN HEIGHTS WATER EXTENSION

PLAN, ELEVATIONS AND PHOTOS

ARCHITECTURAL

SHEET 4 OF 5

P:\Clients\Ledyard\3331 Ledyard WPCA Aljen Phase 1B - BPS\
3331 BPS DES Sheets 2004.dwg